

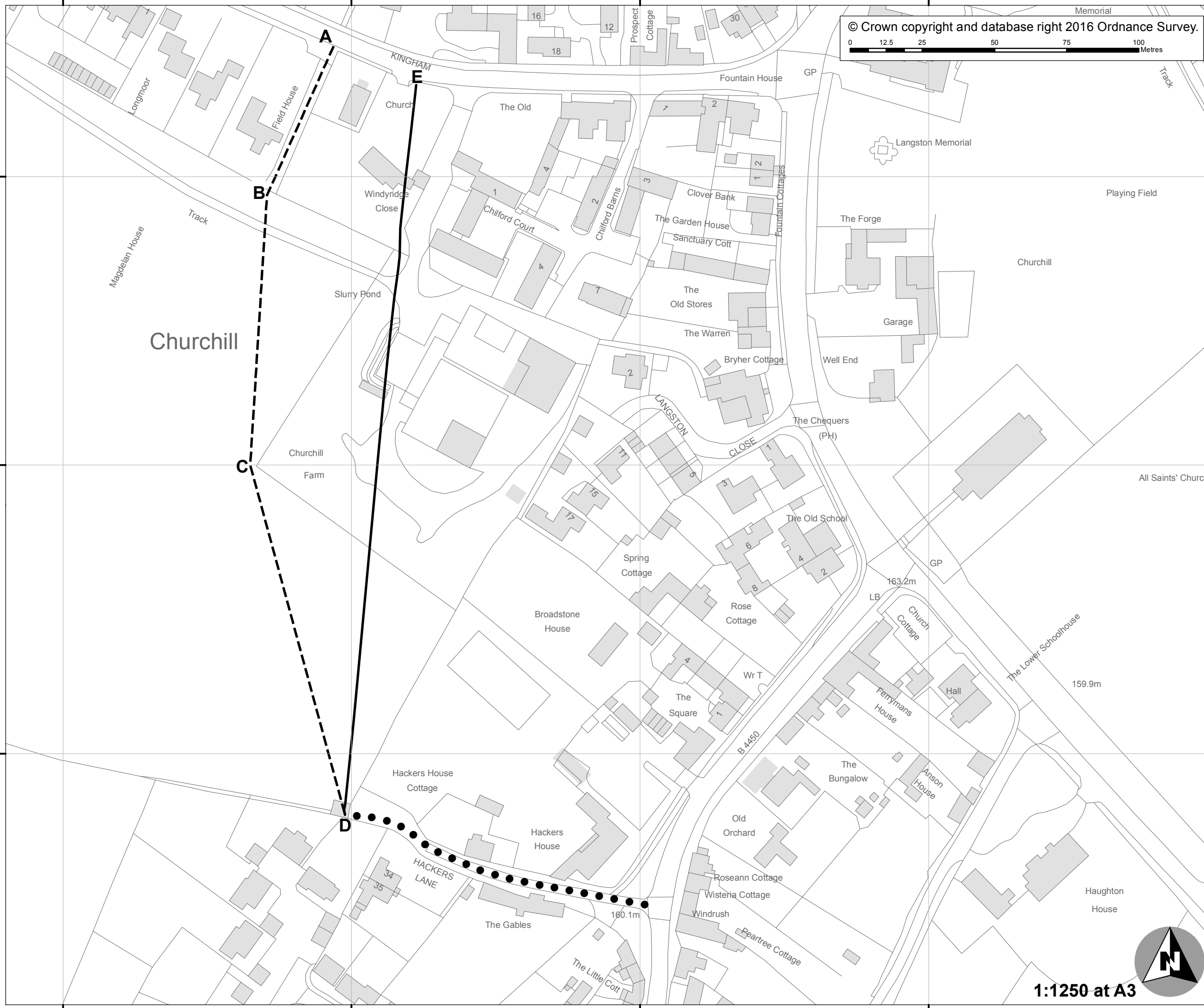
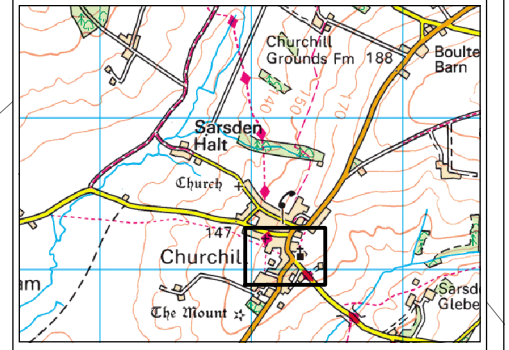
428000 000000 428100 000000 428200 000000 428300 000000 428400 000000

© Crown copyright and database right 2016 Ordnance Survey.
0 12.5 25 50 75 100 Metres

Town and Country Planning Act 1990
Section 257

**Public Path Diversion Order
Footpath No. 168/1 (Part)**

- Existing Footpath 168/1 to be diverted.
D-E Length= 255m
- Proposed Footpath diversion A-B-C-D Length= 277.5m
- Route of unaffected Footpath (Churchill Footpath 168/1)



All Saints' Church

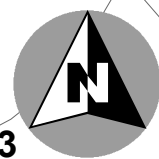
Date:

West Oxfordshire District Council
Woodgreen
Witney
Oxfordshire
OX28 1NB

Tel: 01993 861000
Fax: 01993 770255



WEST OXFORDSHIRE
DISTRICT COUNCIL



1:1250 at A3

428000 000000 428100 000000 428200 000000 428300 000000 428400 000000